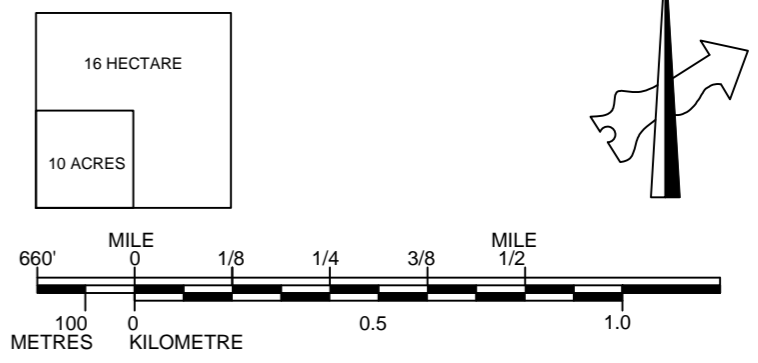
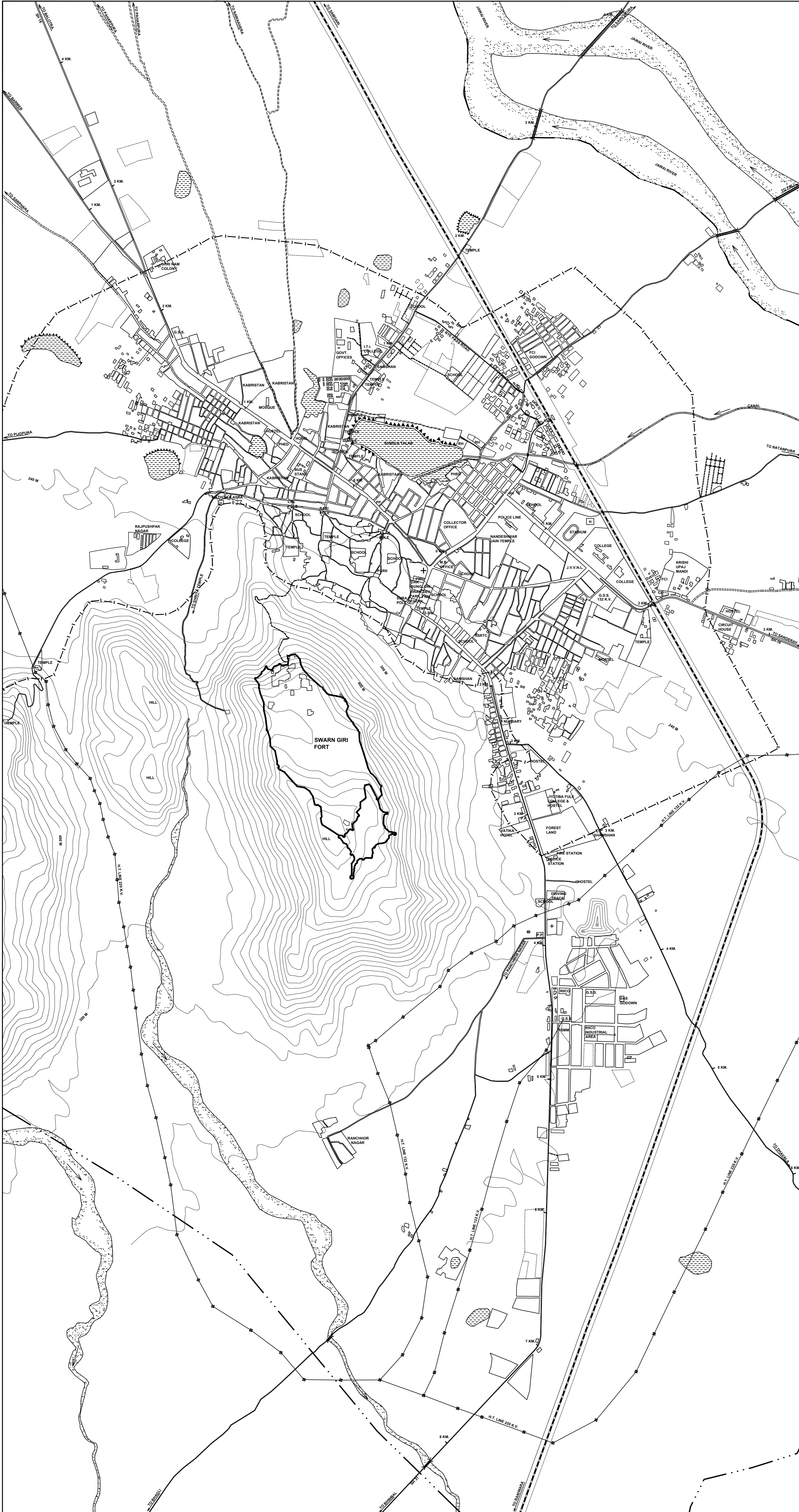


JALORE

जालोर

TOWN MAP

नगर मानचित्र



CONSULTANT
AVAS VIRAS LIMITED
4-SA-24, JAWAHAR NAGAR,
JAIPUR, RAJASTHAN

SUB-CONSULTANT
N.K. BULDOOR PVT. LTD.
B-62 'UGANTA', UNIVERSITY MARG,
BAPU NAGAR, JAIPUR, RAJASTHAN

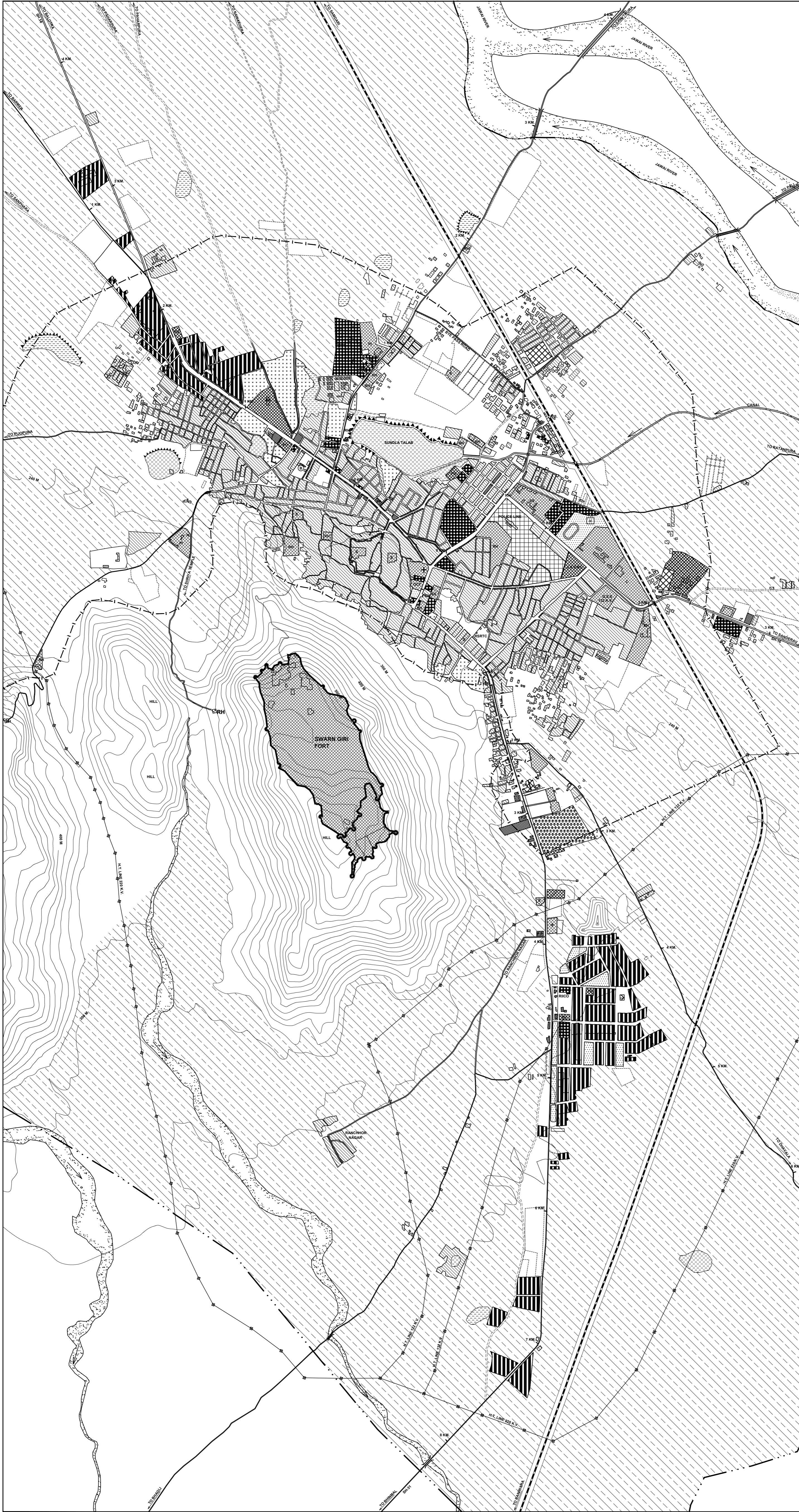
(T.R. BAMANIYA)
ASSISTANT ENGINEER
JODHPUR ZONE,
JODHPUR

(P.R. BENIVAL)
DEPUTY TOWN PLANNER
JODHPUR ZONE,
JODHPUR

(C.S. PARASHAR)
SENIOR TOWN PLANNER
JODHPUR ZONE,
JODHPUR

MASTER PLAN HAS BEEN APPROVED ON 8.05.12 VIDE NOTIFICATION NO.1/10 (45) ११११/३२०११

न ग र नि यो ज न वि भा ग रा ज स् थान



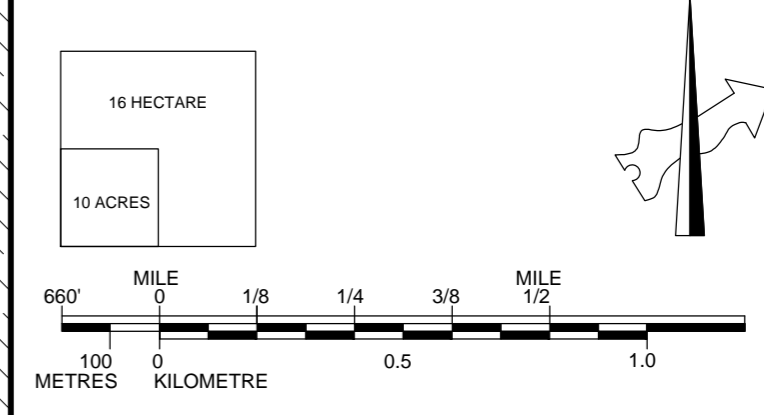
JALORE

जालोर

GENERALIZED EXISTING LAND USE-2011

सामान्यकृत विद्यमान भू-उपयोग-2011

- RESIDENTIAL** आवासीय
 - RESIDENTIAL (GENERAL)
- COMMERCIAL** वाणिज्यिक
 - RETAIL BUSINESS & GEN. COMMERCIAL (HOTEL / PETROL PUMP/P)
 - WHOLESALE BUSINESS
 - WARE HOUSE AND GODDOWNS
- GOVERNMENTAL** राजकीय
 - GOVERNMENT & SEMI-GOVERNMENT OFFICES
 - GOVERNMENT RESERVED AREA
- INDUSTRIAL** औद्योगिक
 - SMALL AND MEDIUM INDUSTRIES
- RECREATIONAL** मनोरंजन
 - PARKS, OPEN SPACES, STADIUM & PLAY GROUNDS
- PUBLIC AND SEMI-PUBLIC** सार्वजनिक एवं अर्ध-सार्वजनिक
 - COLLEGE / SPECIAL PROFESSIONAL INSTITUTION/RESEARCH AND OTHER INSTITUTION
 - SENIOR SECONDARY SCHOOL, SECONDARY SCHOOL
 - GENERAL HOSPITAL
 - VETERINARY HOSPITAL
 - SOCIAL / CULTURAL / RELIGIOUS / HISTORICAL
 - OTHER COMMUNITY FACILITIES
 - PUBLIC UTILITIES
 - CREMATION AND BURIAL GROUNDS
- AGRICULTURAL** कृषि
 - CULTIVATED LAND
 - FOREST/NURSERY/CHARD/DAIRIES & FARM HOUSE
- CIRCULATION** परिवहन
 - STATE HIGHWAY
 - EXISTING ROADS
 - UNIMETALLED ROAD
 - RAILWAY STATION AND BROAD GAUGE RAILWAY LINE
 - HELIPAD
 - BUS STAND (BU) TRUCK TERMINAL (TT)
 - RIVER NAAL & POND
 - OTHER SETTLEMENT
 - MUNICIPAL LIMIT
 - UNDEVELOPED AREA
 - UNDEVELOPED AREA
 - CONTOURS
 - FORT



CONSULTANT AVAS VKAS LIMITED 4-SA-24, JAWAHAR NAGAR, JAIPUR, RAJASTHAN	SUB-CONSULTANT N.K. BUILDCON PVT. LTD. B-62, 'UGANTA' UNIVERSITY MARG, BAPU NAGAR, JAIPUR, RAJASTHAN
(PAWAN KABRA) ASST. TOWN PLANNER JODHPUR ZONE, JODHPUR.	(P.R. BENIWAL) DEPUTY TOWN PLANNER JODHPUR ZONE, JODHPUR.
(C. S. PARASHAR) SENIOR TOWN PLANNER JODHPUR ZONE, JODHPUR.	

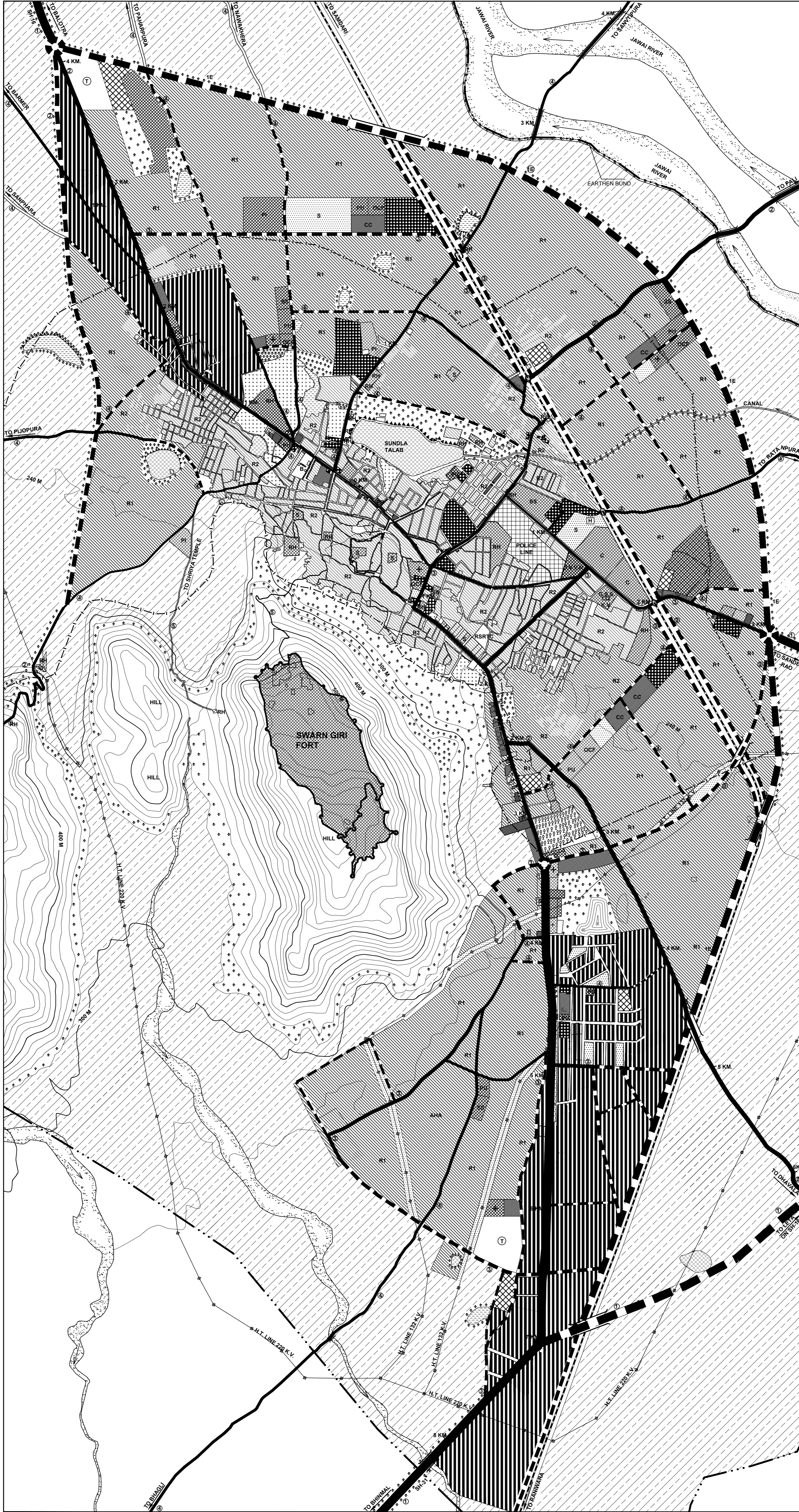
MASTER PLAN HAS BEEN APPROVED ON 8.05.12 VIDE NOTIFICATION NO.1/10 (45) गौरी/3/2011

JALORE

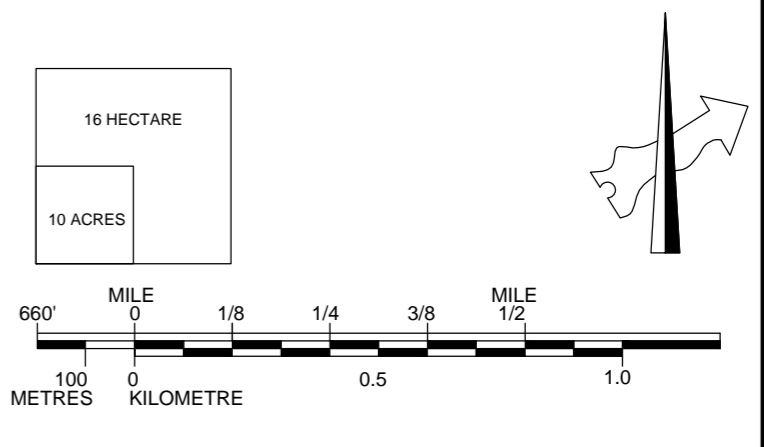
जालोर

LAND USE PLAN -2031

भू-उपयोग योजना-2031



- RESIDENTIAL** आवासीय
- LOW DENSITY
 - MEDIUM DENSITY
 - AFFORDABLE HOUSING AREA
- COMMERCIAL** वाणिज्यिक
- RETAIL BUSINESS AND GENERAL COMMERCIAL/HOTEL/PETROL PUMP/P.P.
 - WHOLESALE BUSINESS
 - WAREHOUSE AND GODOWNS
- INDUSTRIAL** औद्योगिक
- SMALL AND MEDIUM
- GOVERNMENTAL** राजकीय
- GOVERNMENT & SEMI-GOVERNMENT OFFICES
 - GOVERNMENT RESERVED AREA (POLICE LINE)
- RECREATIONAL** आनंद-प्रमोद
- PARK, OPEN SPACES, PLAY GROUNDS & STADIUM (S)
- PUBLIC AND SEMI-PUBLIC** सार्वजनिक एवं अर्ध-सार्वजनिक
- COLLEGE / PROFESSIONAL INSTITUTION
 - SENIOR SECONDARY (SS) / SECONDARY SCHOOL (S)
 - GENERAL HOSPITAL AND HEALTH FACILITIES
 - SOCIAL/CULTURAL/RELIGIOUS
 - OTHER COMMUNITY FACILITIES
 - PUBLIC UTILITIES
 - CREMATION AND BURIAL GROUND
- AGRICULTURAL** कृषि
- PERIPHERAL CONTROL BELT
 - PLANTATION BELT
 - FOREST LAND
- CIRCULATION** परिवहन
- | EXISTING ROADS | PROPOSED WIDTH | PROPOSED ROADS |
|------------------------|----------------|----------------|
| NATIONAL/STATE HIGHWAY | 60 मीटर | 200 फीट |
| BYPASS/EXPRESSWAY | 45 मीटर | 150 फीट |
| ARTERIAL ROAD | 30 मीटर | 100 CHV |
| SUB-ARTERIAL ROADS | 24 मीटर | 80 CHV |
| MAJOR ROADS | 18 मीटर | 60 CHV |
| OTHER ROADS | 18 मीटर से कम | 60 फीट से कम |
- BROAD GAUGE RAILWAY LINE, RAILWAY STATION AND YARD
 - HELIPAD
 - BUS STAND(S), TRANSPORT NAGAR & TRUCK TERMINAL(T)
 - FLY OVER/ROAD OVER BRIDGE
 - LEVEL CROSSING
 - MUNICIPAL LIMIT
 - URBANSABLE AREA
 - HIGH TENSION ELECTRIC LINE
 - RIVER, NALAS & POND
 - HILL / CONTOURS
 - FORT



CONSULTANT
AVAS VKAS LIMITED
4-SA-24, JAWAHAR NAGAR,
JAIPUR, RAJASTHAN

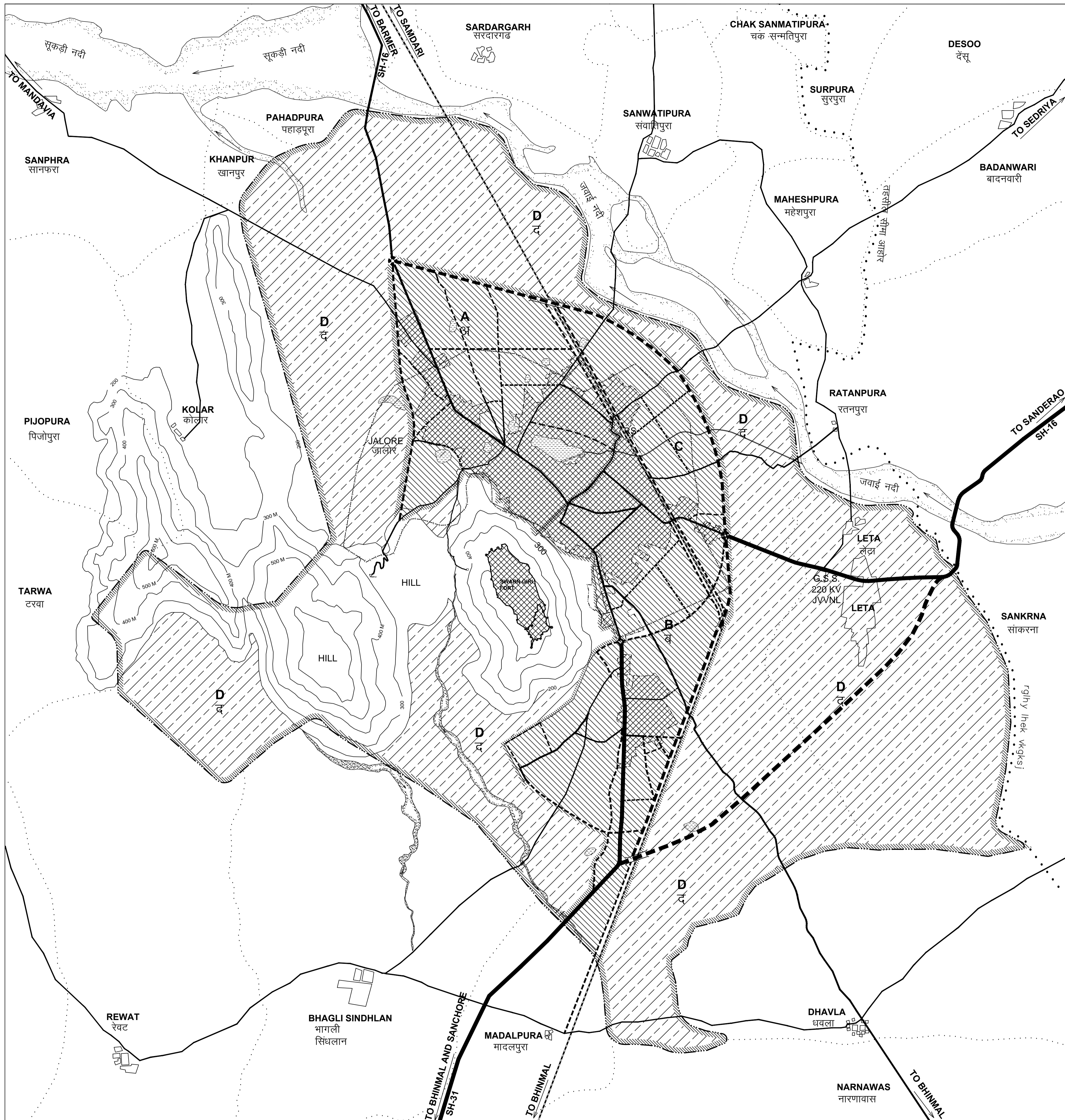
SUB-CONSULTANT
N.K. BUILDCON PVT. LTD.
B-52, 'UGANTA' UNIVERSITY MARG, BAPU NAGAR,
JAIPUR, RAJASTHAN

(PAWAN KABRA)
ASST. TOWN PLANNER
JODHPUR ZONE,
JODHPUR.

(P.R. BENIVAL)
DEPUTY TOWN PLANNER
JODHPUR ZONE,
JODHPUR.

(C. S. PARASHAR)
SENIOR TOWN PLANNER
JODHPUR ZONE,
JODHPUR.

MASTER PLAN HAS BEEN APPROVED ON 8.05.12 VIDE NOTIFICATION NO.15/10 (45) म/वि/प/2011

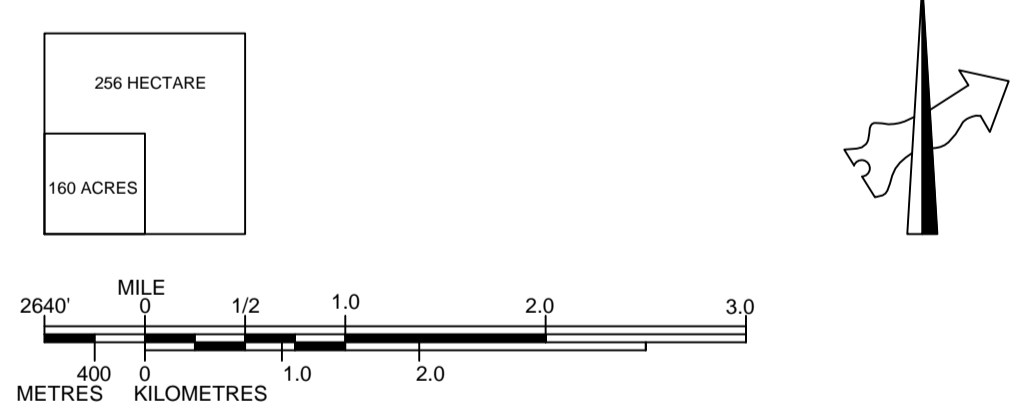


JALORE जालोर

URBAN AREA-2031 नगरीयकृत क्षेत्र-2031

- VILLAGE BOUNDARY
ग्राम सीमा
- TEHSIL BOUNDARY
तहसील सीमा
- MUNICIPAL BOUNDARY
नगर पालिका सीमा
- URBANISED AREA- 2011
नगरीयकृत क्षेत्र-2011
- URBANISABLE AREA- 2031
नगरीयकरण योग्य क्षेत्र- 2031
- PERIPHERY CONTROL BELT
परिधि नियंत्रण पट्टी
- URBAN AREA AS NOTIFIED UNDER SEC. 3
OF RAJASTHAN U.I. ACT 1959
राजस्थान नगर सुधार अधिनियम 1959 की
धारा 3 के अन्तर्गत अधिसूचित नगरीय क्षेत्र
- PLANNING ZONE BOUNDARY
योजना क्षेत्र सीमा

- A NORTH WESTERN PLANNING ZONE
उत्तर-पश्चिमी योजना क्षेत्र
- अ उत्तर-पश्चिमी योजना क्षेत्र
- B SOUTHERN PLANNING ZONE
दक्षिणी योजना क्षेत्र
- ब दक्षिणी योजना क्षेत्र
- C NORTH EASTERN PLANNING ZONE
उत्तर-पूर्वी योजना क्षेत्र
- स उत्तर-पूर्वी योजना क्षेत्र
- D PERIPHERAL CONTROL PLANNING ZONE
परिधि नियंत्रण योजना क्षेत्र
- द परिधि नियंत्रण योजना क्षेत्र



CONSULTANT
AVAS VIKAS LIMITED
4-SA-24, JAWAHAR NAGAR,
JAIPUR, RAJASTHAN

SUB-CONSULTANT
N.K. BUILDCON PVT. LTD.
B-62, "UGANTA", UNIVERSITY MARG,
BAPU NAGAR, JAIPUR, RAJASTHAN

(PAWAN KABRA)
ASST. TOWN PLANNER
JODHPUR ZONE,
JODHPUR.

(P. R. BENIWAL)
DEPUTY TOWN PLANNER
JODHPUR ZONE,
JODHPUR.

(C. S. PARASHAR)
SENIOR TOWN PLANNER
JODHPUR ZONE,
JODHPUR.

MASTER PLAN HAS BEEN APPROVED ON 8.05.12 VIDE NOTIFICATION NO. 10 (45) नविवि/3/2011

न ग र

नि यो ज न

वि भा ग

रा ज स् था न