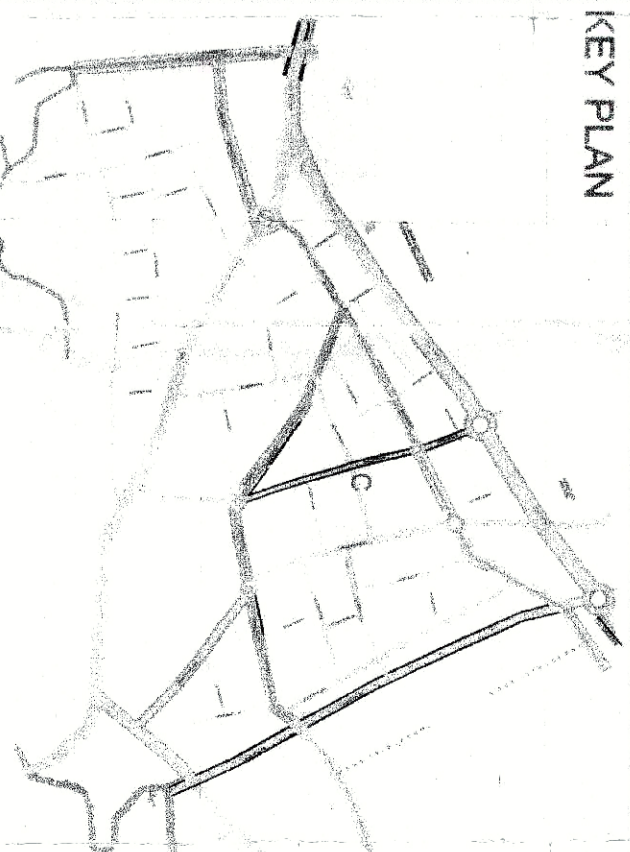


U.T.P., KOTA
 REVISED SECTOR PLAN BORKHERA
 SOUTH OF BARAN ROAD

KEY PLAN



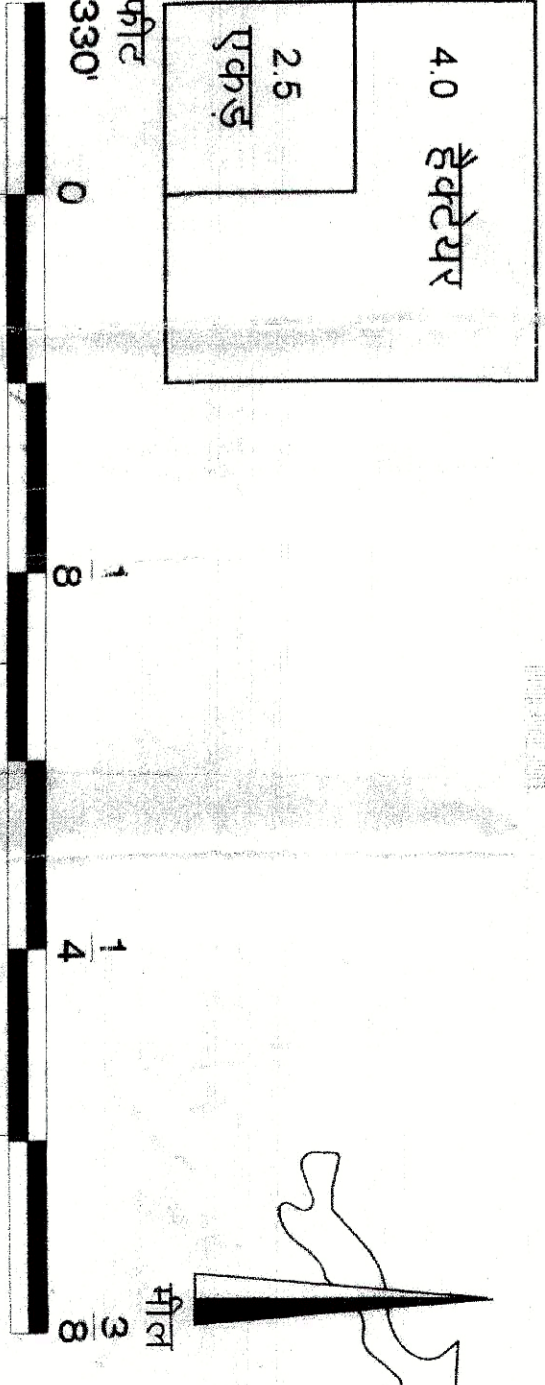
BORKHERA SECTOR PLAN

	ROAD 700' WIDE
	ROAD 600' WIDE
	ROAD 500' WIDE
	ROAD 400' WIDE
	ROAD 300' WIDE
	ROAD 200' WIDE
	ROAD 100' WIDE
	ROAD 80' WIDE
	ROAD 60' WIDE
	ROAD 40' WIDE

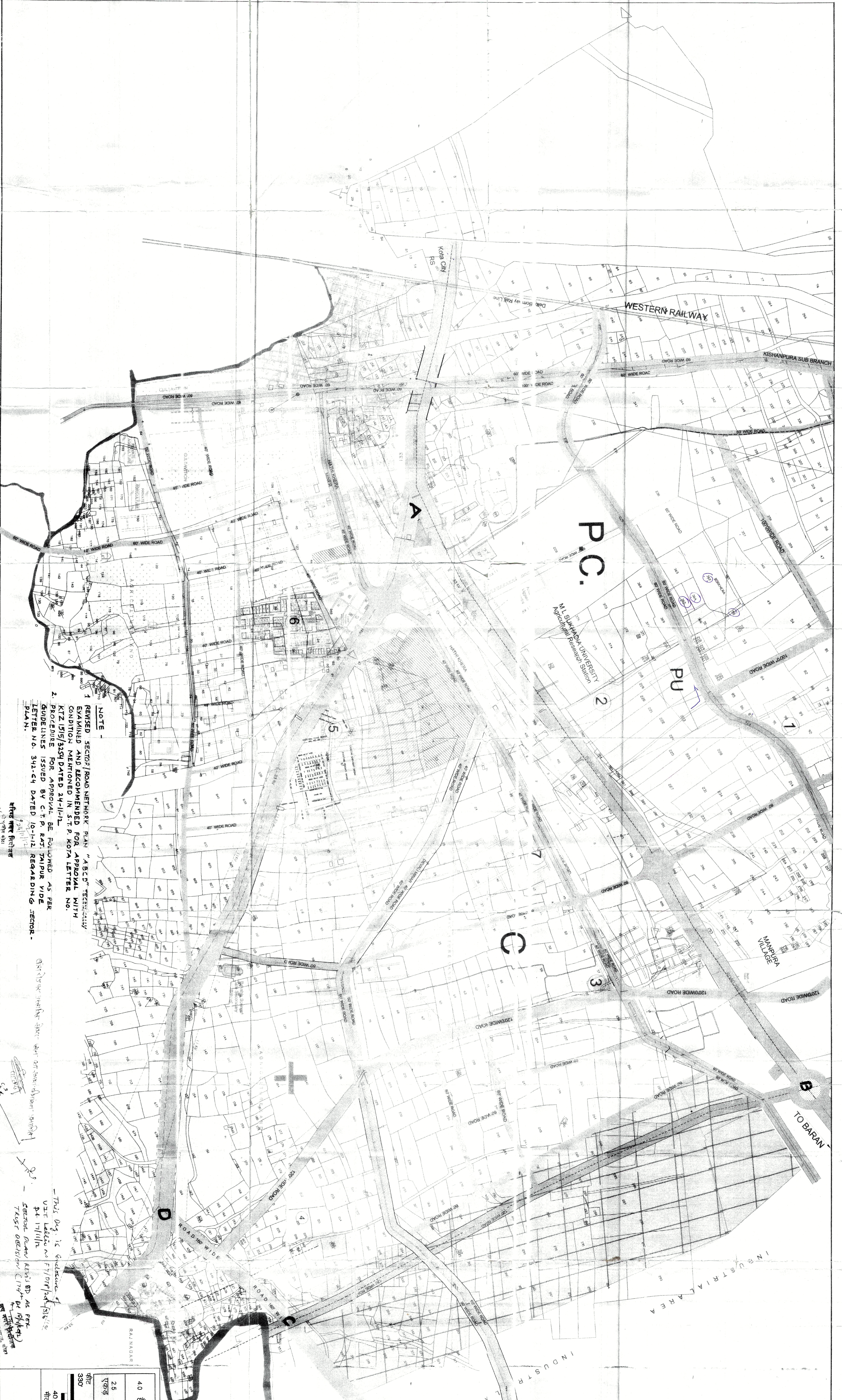
	RAILWAY LINE
	HIGH TENSION LINE
	POWER LINE
	PROPOSED ROAD
	CANAL (WIDTH 12.00)
	OPEN DRAINS & NALLAH
	TEMPLE
	BORE WELL
	RESIDENTIAL
	INDUSTRIAL
	PUBLIC-SEMI PUBLIC
	GREEN AREA
	KHASRA BOUNDARY

	1 SAMMRDH-NAGAR (SPECIAL)
	2 CHITRESH NAGAR
	3 EDUCATION MITTAL
	4 DARA SOCIETY
	5 HARI NAGAR
	6 PRATAP NAGAR
	7 EDUCATION UJWAL

	1 HIGH TENSION LINE AND POWER LINE
	2 PROPOSED ROADS
	3 CANAL (WIDTH 12.00)
	4 RAILWAY TRACK
	5 OPEN DRAINS & NALLAH
	6 TEMPLE
	7 BORE WELL
	8 RESIDENTIAL
	9 INDUSTRIAL
	10 PUBLIC-SEMI PUBLIC
	11 GREEN AREA
	12 KHASRA BOUNDARY



CONSULTANT
 CADCON CONSULTANTS PVT. LTD.
 B-224, KANWAR RESIDENT, TOLSI WADG, C-2, Sector 17, Gurgaon
 BANI PARK, JAIPUR - 302018



NOTE -
 1. REVISED SECTOR/ROAD NETWORK PLAN "A,B,C,D" RESPECTIVELY EXAMINED AND RECOMMENDED FOR APPROVAL WITH CONDITION MENTIONED IN S.T.P. KOTA LETTER NO. KTZ/15/3154 DATED 24-11-11.
 2. PROCEDURES FOR APPROVAL BE FOLLOWED AS PER GUIDELINES ISSUED BY S.T.P. KOTA TOWNSHIP VIDE LETTER NO. 342-04 DATED 10-11-12 REGARDING S.ECTOR PLAN.

DATE: 15/11/11
 BY: [Signature]
 FOR: [Signature]