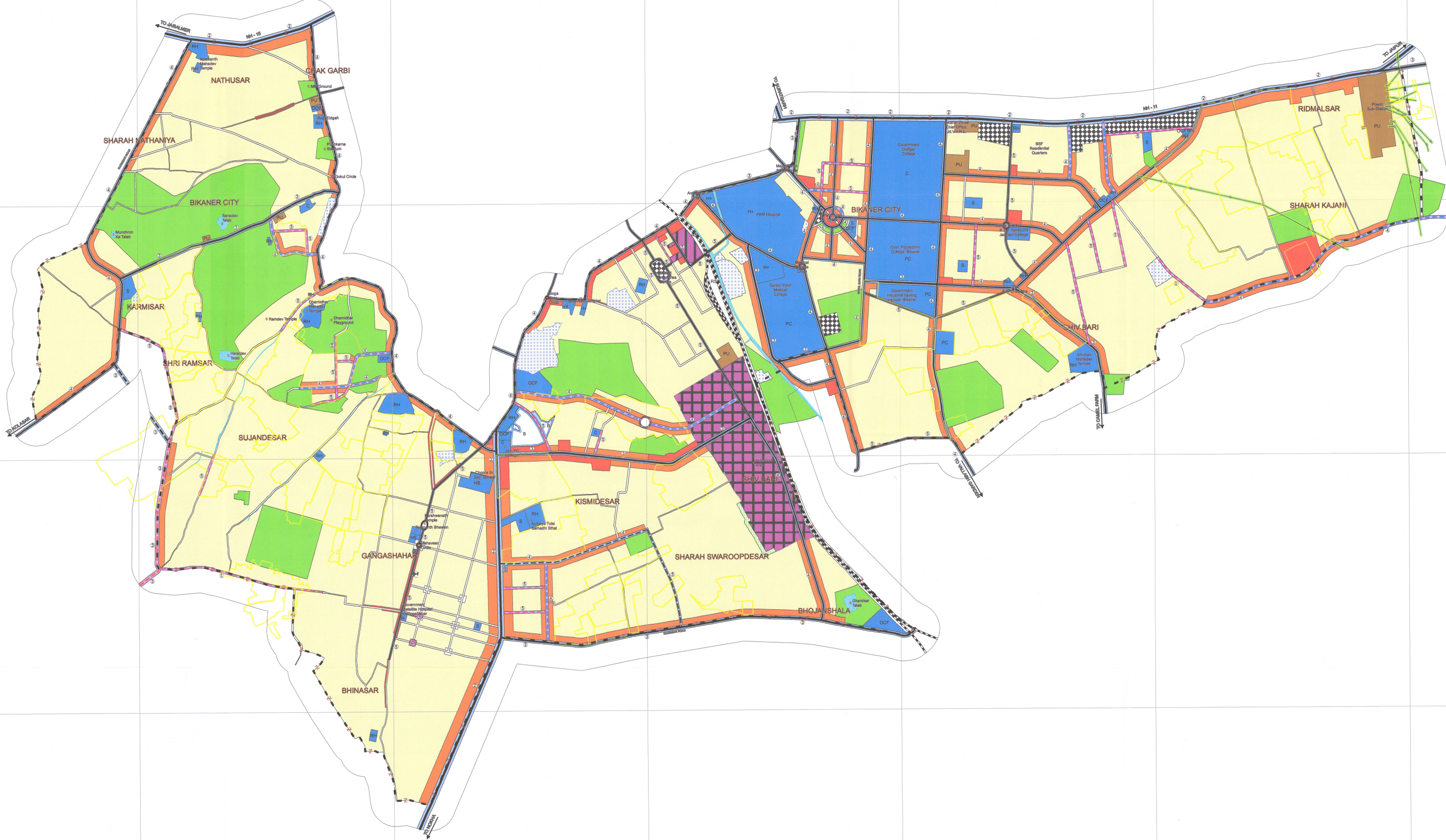
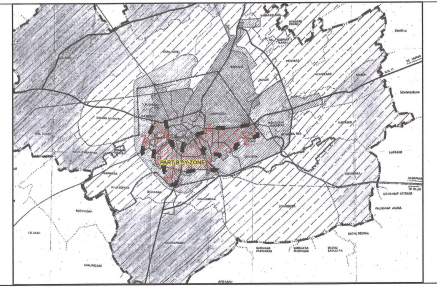


BIKANER

ZONAL DEVELOPMENT PLAN - MP 2023

LOCATION MAP

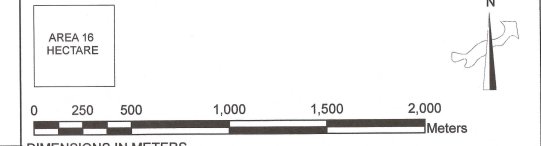


LEGEND

Legend table with categories: RESIDENTIAL, COMMERCIAL, INDUSTRIAL, GOVERNMENTAL, RECREATIONAL, PUBLIC AND SEMI PUBLIC, AGRICULTURE, MANMADE FEATURES, TRANSPORT NETWORK / CIRCULATION, WATER BODIES, BOUNDARIES, MASTER PLAN ROAD NETWORK, PROPOSED SECTOR ROADS, ADDITIONAL PROPOSED.

NOTE: 1. MIXED LANDUSE IS PROPOSED ALONG ROADS HAVING 24M & ABOVE WIDTH. THIS SHALL BE 1.5 TIMES ROAD WIDTH OR SINGLE PROPERTY DEPTH WHICHEVER IS LESS. IN CASE OF PLOTS HAVING MORE DEPTH THAN THIS & FACING SUCH ROADS U/I, BIKANER MAY ALLOW ADDITIONAL COMMERCIAL USE AFTER DECISION AT COMPETENT LEVEL.

DRAFT ZONAL DEVELOPMENT PLAN - PART B - Y ZONE



Map No. - 11 Date: SCALE : 1:12500@A0

CONSULTANT: WAPCOS LIMITED

Table with signatures and names of officials: PATWARI, TEHSILDAR, SENIOR DRAUGHTSMAN, JUNIOR ENGINEER, SUPERINTENDENT ENGINEER, DEPUTY TOWN PLANNER (INCIAL OFFICER II), DEPUTY TOWN PLANNER (DTT), SENIOR TOWN PLANNER (CONTROLLING OFFICER), SECRETARY, CHAIRMAN.