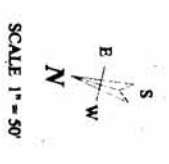
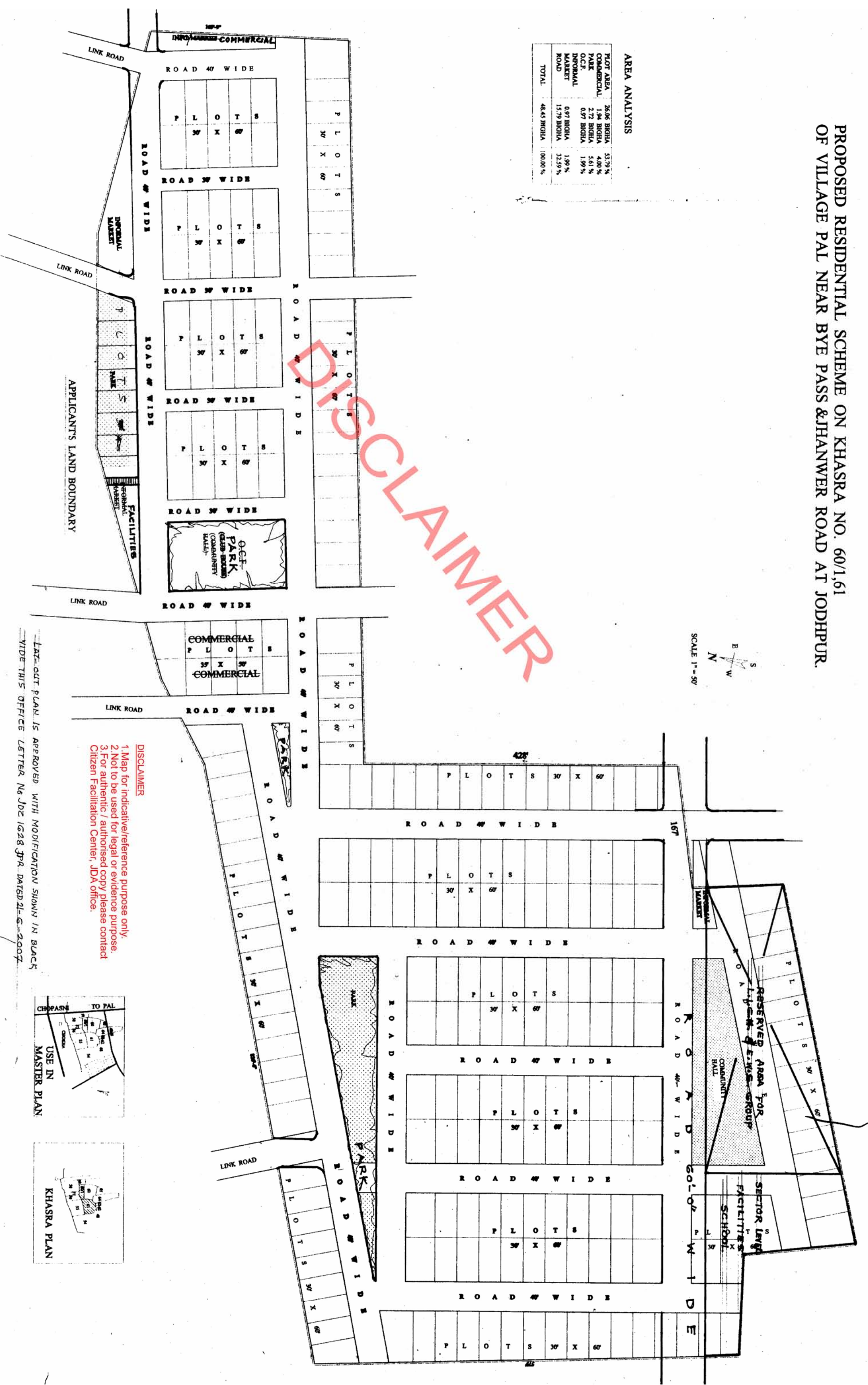


PROPOSED RESIDENTIAL SCHEME ON KHASRA NO. 60/1,61 OF VILLAGE PAL NEAR BYE PASS & JHANWER ROAD AT JODHPUR.

AREA ANALYSIS

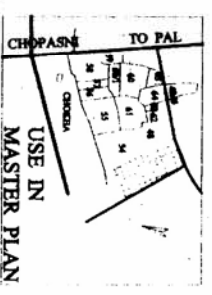
FLAT AREA	26.06 BIGHA	53.79%
COMMERCIAL	1.94 BIGHA	4.00%
PARK	2.72 BIGHA	5.61%
O.C.F.	0.97 BIGHA	1.99%
MARKET	15.79 BIGHA	32.59%
ROAD		
TOTAL	48.45 BIGHA	100.00%



DISCLAIMER

1. Map for indicative/reference purpose only.
2. Not to be used for legal or evidence purpose.
3. For authentic / authorised copy please contact Citizen Facilitation Center, JDA office.

LATEST PLAN IS APPROVED WITH MODIFICATION SHOWN IN BLACK
 VIDE THIS OFFICE LETTER No J02 IG28 JPR DATED 21-6-2007



Handwritten signature and date: 21/6/07

Handwritten signature and date: 21/6/07