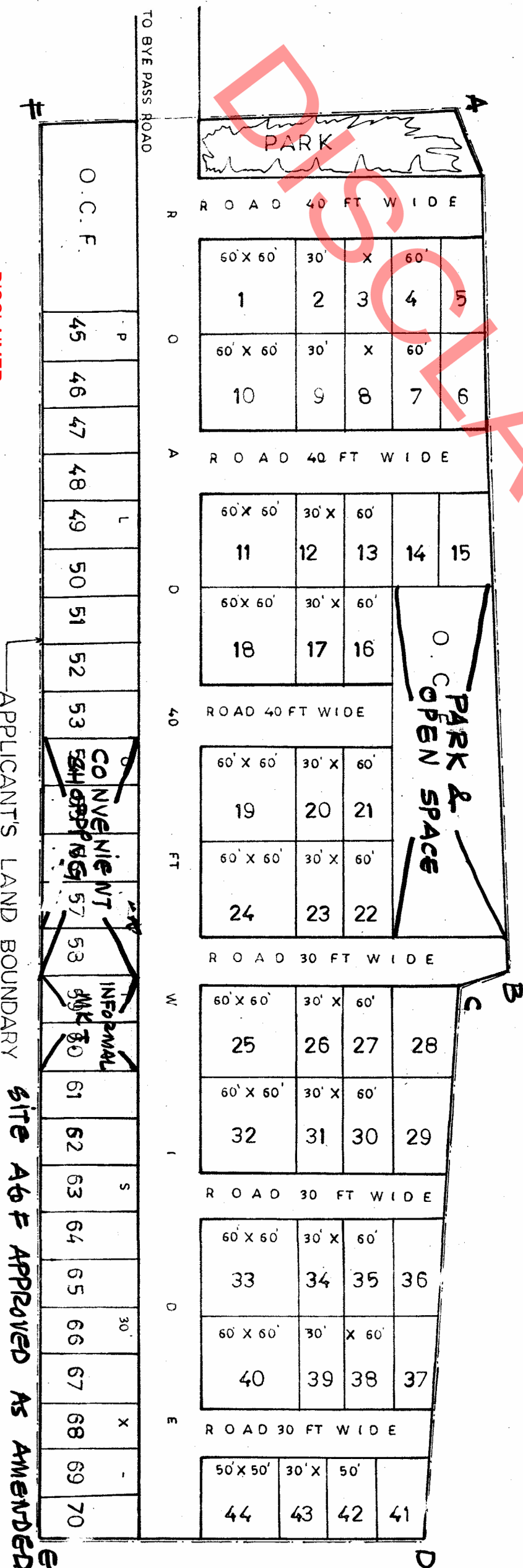
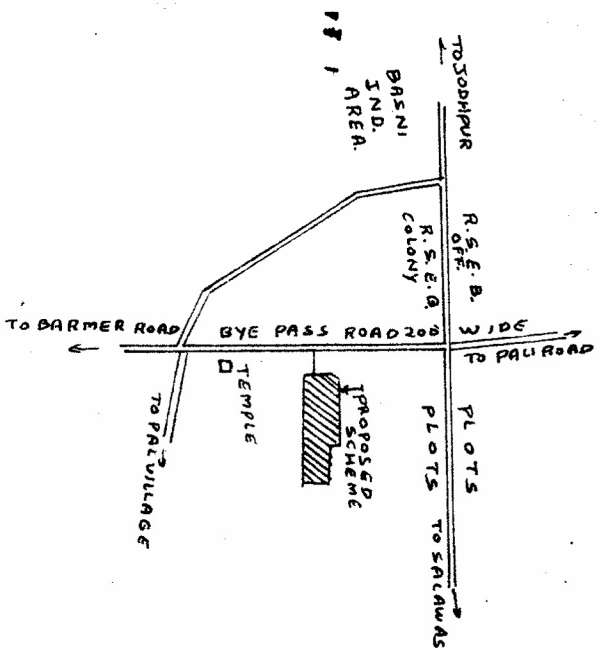



**PROPOSED RESIDENTIAL SCHEME ON KHASRA NO. 558 OF VILLAGE DHENANA  
KI DHANI (PAL) NEAR BYE PASS ROAD AT JODHPUR**



**AREA - ANALYSIS**

AREA OF	SO YDS	%
PLOTS	15378.37	59.95
ROAD	6321.42	24.64
O.C.F	2853.33	11.12
PARK	738.88	2.88
TOTAL	25652.00	100



**DISCLAIMER**

1. Map for indicative/reference purpose only.
2. Not to be used for legal or evidence purpose.
3. For authentic / authorised copy please contact Citizen Facilitation Center, JDA office.

**TRUE - COPY**

**Site A6# APPROVED AS AMENDED**

JDA Office, Jodhpur